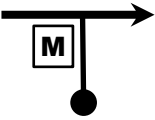
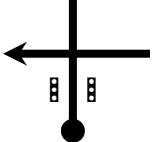
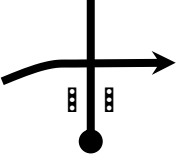
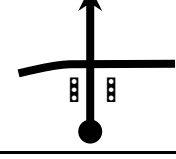

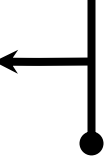


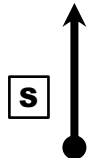







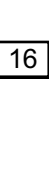
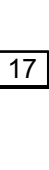


Odometer Check: The distances for the event have been set using a GPS enabled odometer.

DISTANCE km		TULIP	INFORMATION	DISTANCE TO GO
TOTAL	INCR.			
0.00	0.00	 1	The event starts on the northern boundary of Wellington Square. Zero odometer as you exit the Park. TR into Wittenoom Street. CAUTION! Pedestrians and Road Traffic	421.36
0.18	0.18	 2	TL at XR BENNETT ST	421.18
0.24	0.06	 3	TR at TL ROYAL ST	421.12
0.56	0.32	 4	SO at XR ROYAL ST	420.80
0.78	0.22	 5	RGR TRAFALGAR RD	420.58
1.01	0.23	 6	TL NILE ST	420.35
1.26	0.25	 7	RGR – Swan River ahead Gloucester Park on Right	420.10
1.54	0.28	 8	1968 Marathon exited Gloucester Park 14 th Nov 1968 via gate on the right	419.82
1.63	0.09	 9	CAUTION SCHOOL ZONE 40 km/h Zone	419.73

DISTANCE km TOTAL INCR.		TULIP	INFORMATION	DISTANCE TO GO	
1.89	0.26		TL – Still 40 km/h Zone BRAITHWAITE ST	419.47	
2.13	0.24		SO at Traffic Lights	419.23	
2.30	0.17		BL onto CAUSEWAY Victoria Park 5 Armadale	419.06	
3.20	0.90		BL GT EASTERN HWY 94 1 Midland Follow Route 94 – sorry many sets of traffic lights	418.16	
9.59	6.39		BL onto 4 Tonkin Hwy NORTH Then merge and follow Route 4 (Tonkin Hwy)	411.77	
17.18	7.59		Follow Tonkin Highway REID HWY Joondalup Midland	404.18	
21.66	4.48		Start of odometer check exactly at sign (0.00)	4 TONKIN HWY Ellenbrook 10 Mueha 36 Geraldton 405 Meekatharra 738	399.70
24.71	3.05		Partial odometer check exactly at sign (3.05)	84 GNANGARA RD Ellenbrook EXIT 1 km The Promenade EXIT 5 km	396.65
28.82	4.11		End odometer check exactly at sign (7.16 km)	THE PROMENADE Ellenbrook EXIT	392.54